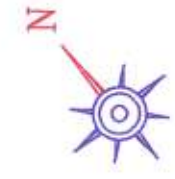
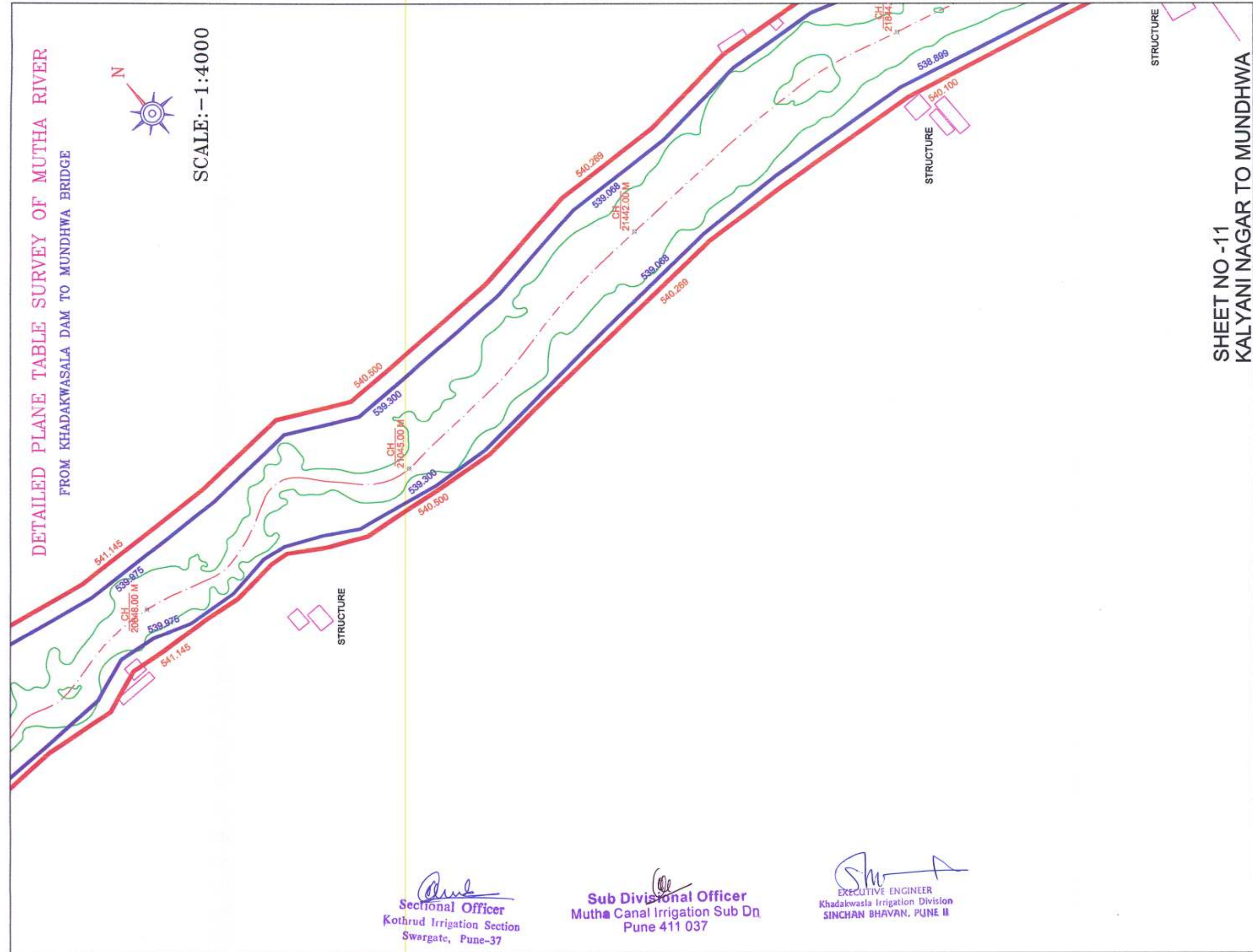
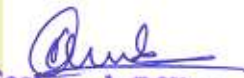


DETAILED PLANE TABLE SURVEY OF MUTHA RIVER
FROM KHADAKWASALA DAM TO MUNDHWA BRIDGE



SCALE: - 1:4000




Sectional Officer
Kothrud Irrigation Section
Swargate, Pune-37


Sub Divisional Officer
Mutha Canal Irrigation Sub Dn
Pune 411 037


EXECUTIVE ENGINEER
Khadakwasla Irrigation Division
SINCHAN BHAVAN, PUNE II

SHEET NO -11
KALYANI NAGAR TO MUNDHWA